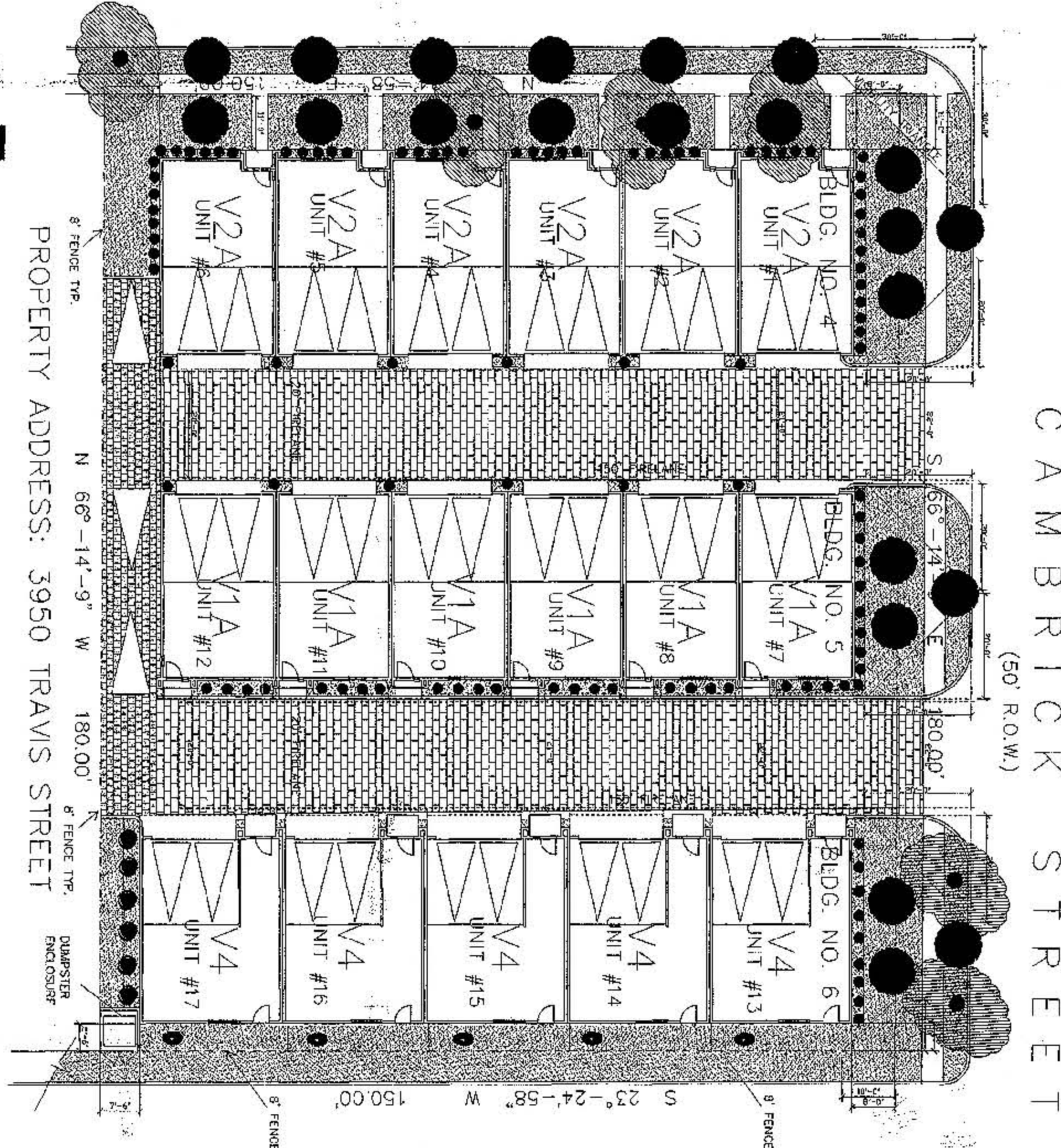
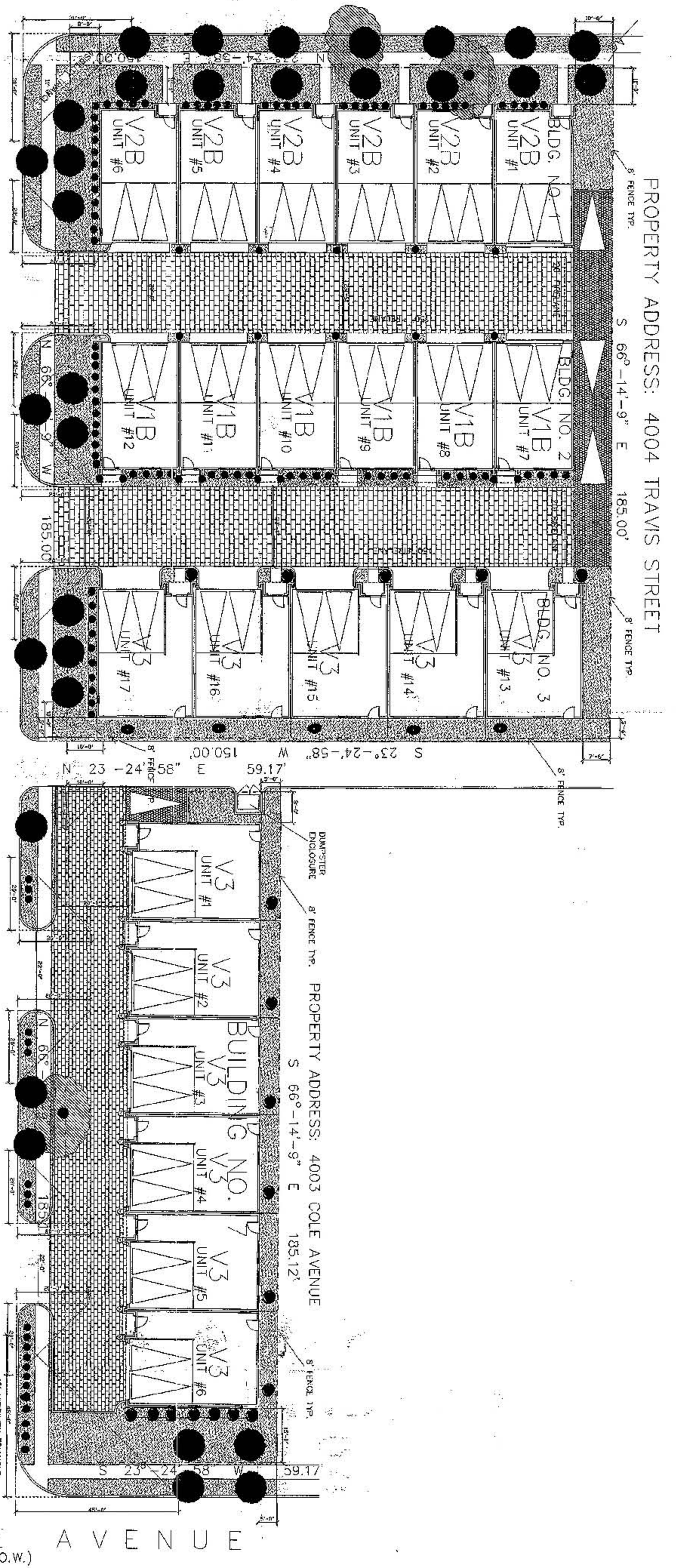
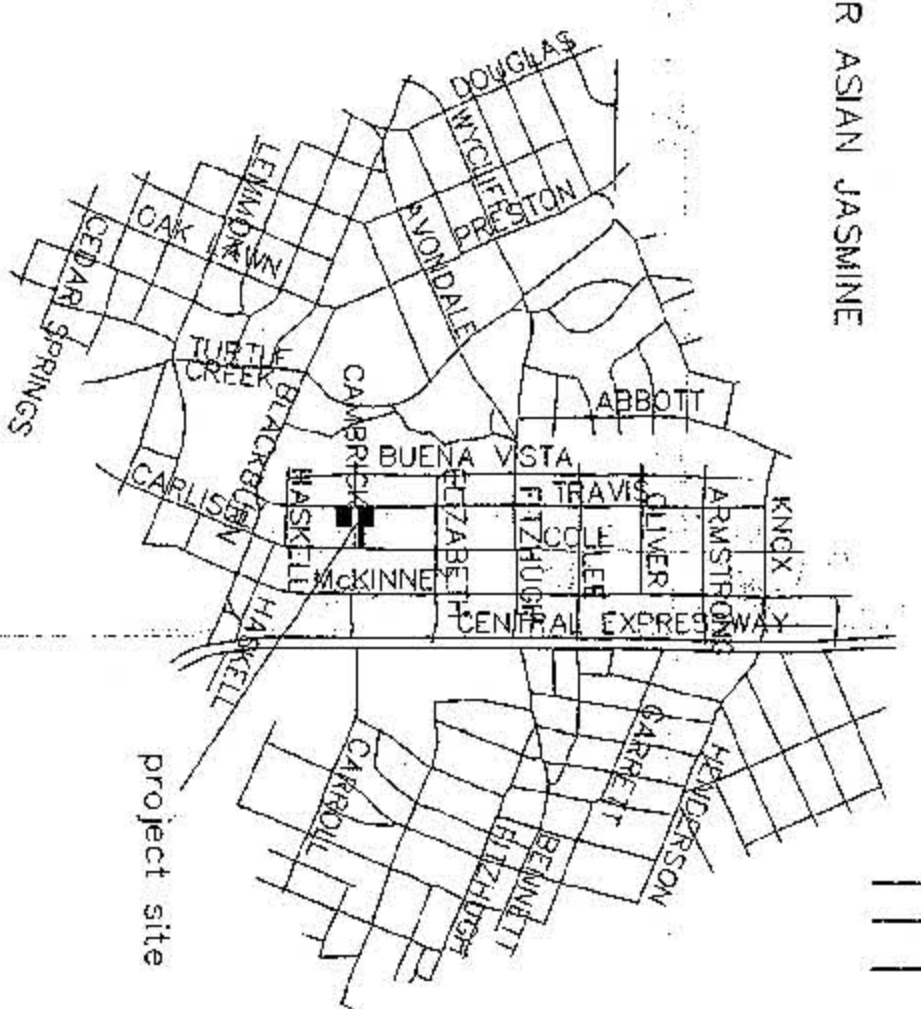


# EXHIBIT S-33A



## LANDSCAPE LEGEND

- 14' - 16' RED OAK 4" CALIPER
- 6' - 8' YAUPON HOLLY
- 8' CREPE MYRTLE
- INDIAN HAWTHORNE SHRUB
- GENERAL PLANTING AREA - GRASS
- SPECIAL PLANTING AREA - LAROP1 OR ASIAN JASMINE
- EXISTING MATURE TREE



# CITYBOMES

PROPERTY ADDRESS: 3950 TRAVIS STREET  
 PROPERTY ADDRESS: 4003 COLE AVENUE  
 PROPERTY ADDRESS: 4004 TRAVIS STREET

SITE DEVELOPMENT / LANDSCAPE PLAN  
 SCALE: 1" = 20'-0"

992855  
 23968  
 APPROVED BY  
 CITY COUNCIL  
 AUG 11 1999

*Melody Gray*  
 City Secretary

Approved  
 City Plan Commission  
 7-15-99

PLANNED DEVELOPMENT DISTRICT NO. 33  
 SUB

PLANNED DEVELOPMENT DISTRICT NO. 123  
 2989-211/10869-C(RB)