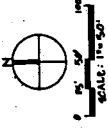


25423

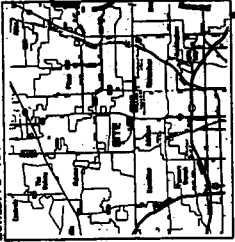
032856



POINT TABULATION


EXISTING	PROPOSED
1	2
3	4
5	6
7	8
9	10
11	12
13	14
15	16
17	18
19	20
21	22
23	24
25	26
27	28
29	30
31	32
33	34
35	36
37	38
39	40
41	42
43	44
45	46
47	48
49	50
51	52
53	54
55	56
57	58
59	60
61	62
63	64
65	66
67	68
69	70
71	72
73	74
75	76
77	78
79	80
81	82
83	84
85	86
87	88
89	90
91	92
93	94
95	96
97	98
99	100

SEE SITE SURVEY FOR METERS AND BOUNDS



VICINITY MAP
NOT SCALE

SOUTHWESTERN REGIONAL OFFICE
DALLAS, TEXAS 75380 P.F.F. 41-4
REVISIONS: 0000



Ellerbe

LANDSCAPE PLAN
DATE: 10/17/77
CHECKED BY: J. ROYER
DRAWN BY: W. MONTGOMERY

LANDSCAPE PLAN

Scale: 1" = 30'

Sheet No. 032856

Checked By: W. MONTGOMERY

EXHIBIT 104B

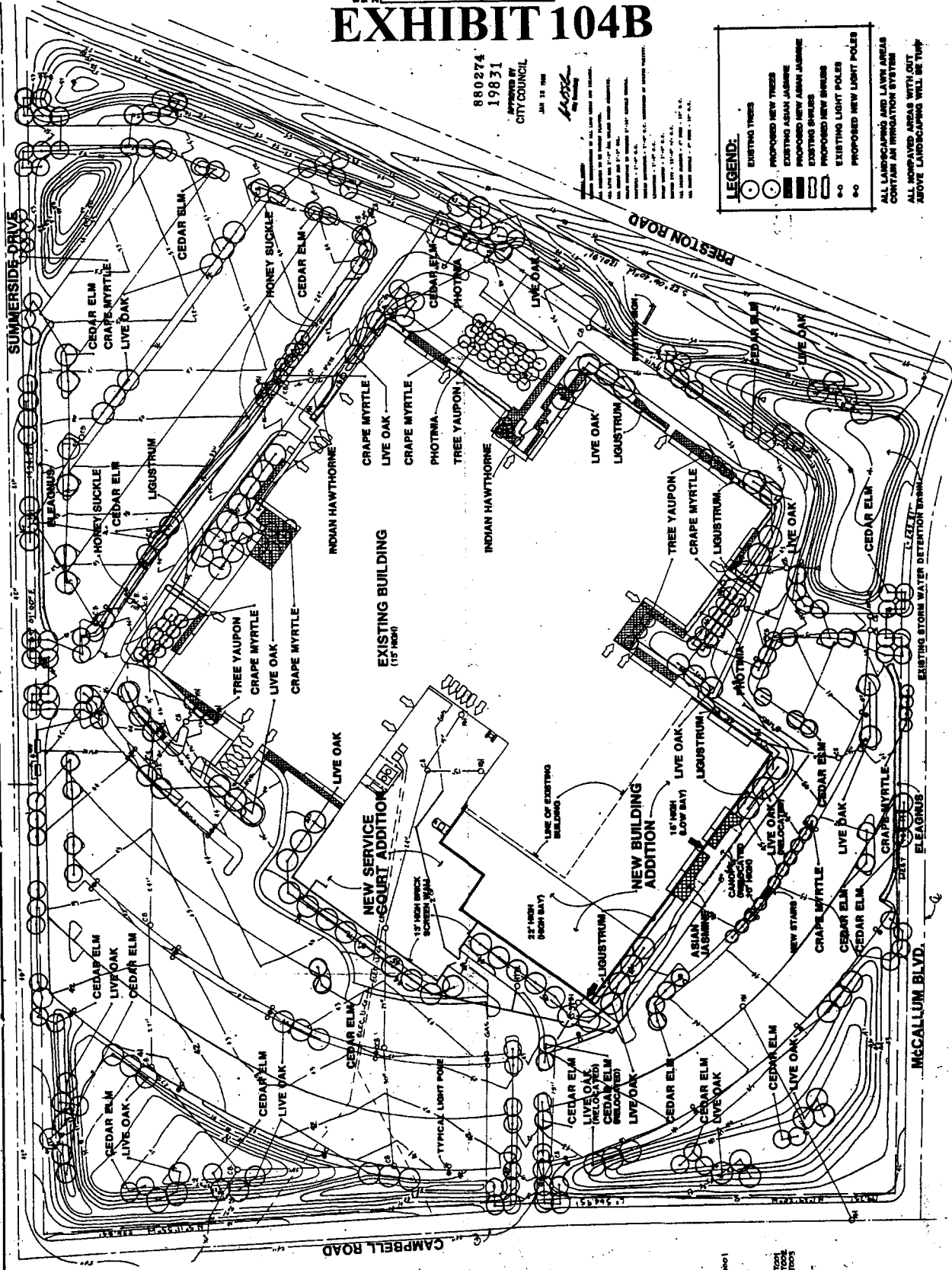
880274
19831
APPROVED BY
CITY COUNCIL
JAN 11 1983

MS&S

LEGEND:

- EXISTING TREES
- PROPOSED NEW TREES
- EXISTING ASIAN JASMINE
- PROPOSED NEW ASIAN JASMINE
- EXISTING SHRUBS
- PROPOSED NEW SHRUBS
- EXISTING LIGHT POLES
- PROPOSED NEW LIGHT POLES

ALL LANDSCAPING AND LAWN AREAS CONTAIN AN IRRIGATION SYSTEM
ALL NONPAVED AREAS WITH/OUT IRRIGATION SYSTEMS WILL BE TYPICAL LANDSCAPING WILL BE TYPICAL



03-01

AT&T
AT&T
AT&T