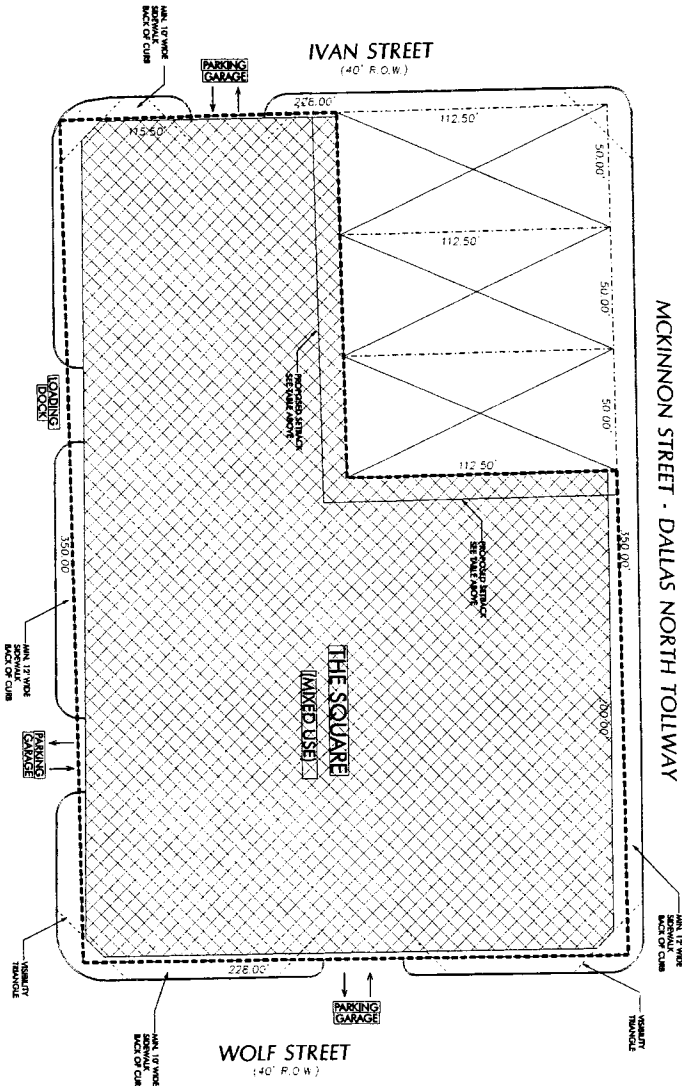


27083

PD NO. 193 TABULATIONS (MAXIMUMS)

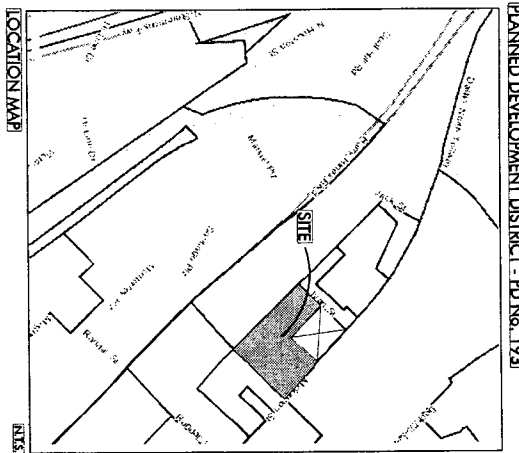
FLOOR AREA	FANDEDNESS	SITE AREA	COVERAGES	PLANTINGS	PARKING	STREETS/ALLEYS
NONRESIDENCE	(2:1)	(1,272.0 SF)	(9%)	50% Native Grassland 100% of 2' x 2' x 2' Spacing	100% of 10' x 10' x 2' x 2' Spacing	100% of 10' x 10' x 2' x 2' Spacing
RESIDENCE	(0.5 ADDITIONAL)	(1,442.76 SF)		100% of 10' x 10' x 2' x 2' Spacing	100% of 10' x 10' x 2' x 2' Spacing	100% of 10' x 10' x 2' x 2' Spacing
TOTAL	(4.5:1)	(2,714.76 SF)				



THE SQUARE - Conceptual Plan
 EXHIBIT S- A
 A Subdistrict Within Planned Development District PD NO. 193

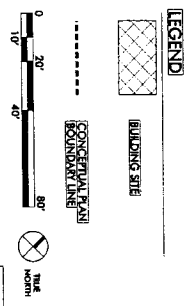
SCALE 1"=200'

Planned Development
 Subdistrict No. 82



PLANNED DEVELOPMENT DISTRICT - PD No. 193

VISIBILITY TRIANGLE
 VISIBILITY TRIANGLE FOR APPROXIMATE 100' X 100' X 2' X 2' SPACING



HARWOOD INTERNATIONAL



Case File No. Z07-B-110 (November 26, 2007)

Planned Development
 District No. 193

This conceptual plan is only for THE SQUARE. It is not intended to be used for any other project. The applicant shall provide a detailed site plan and other information as required by the City of Dallas. The City of Dallas reserves the right to modify this plan at any time without notice.